



This map is reproduced from Ordnance Survey material with the permission of Ordnance Survey on behalf of the Controller of Her Majesty's Stationery Office. © Crown copyright. Unauthorised reproduction infringes Crown copyright and may lead to prosecution or civil proceedings.
 Stockton-on-Tees Borough Council 100023297 2011

12/2048-23

This drawing should not be scaled.
 All dimensions must be checked on site and contractor to report any omissions or errors to the contract administrator

Key

— Site Area

STOCKTON-ON-TEES BOROUGH COUNCIL
 24 AUG 2012
 DATE RECEIVED

B	Site Area reduced in size	AM	23-8-12
A	Site Area enlarged to include CCTV locations, scale changed.	AM PS	14-8-12
Rev	Description	Dim	CHK
Drawing Status		APPROVAL	
<input type="checkbox"/> PRELIMINARY <input type="checkbox"/> TENDER <input type="checkbox"/> CONSTRUCTION		<input checked="" type="checkbox"/> APPROVAL	



Stockton-on-Tees
 BOROUGH COUNCIL

Development & Neighbourhood Services
 Head of Technical Services Richard McGuirk B.Eng., C.Eng., M.I.C.E.
 P.O. Box 229, Kingsway House, West Precinct, Billingham, TS23 2YL.
 Telephone (01642) 383939. E-mail: technicalservices@stockton.gov.uk

Project
Billingham Town Centre
Public Realm

Content
 Site Location Plan

Date	May 2012	Dwg No.	UDN3021_001
Drawn	AM	Checked	PS
Scales @ A3		1:2000@A3	
Rev	B		



Car Park

KINGSWAY

Queensway House (above)

ROTHBURY STREET

El Sub Sta

Bank

Government Offices
Job Centre

PO

Bank
Bank

Art Gallery

Gross Area

Police Station

Bank

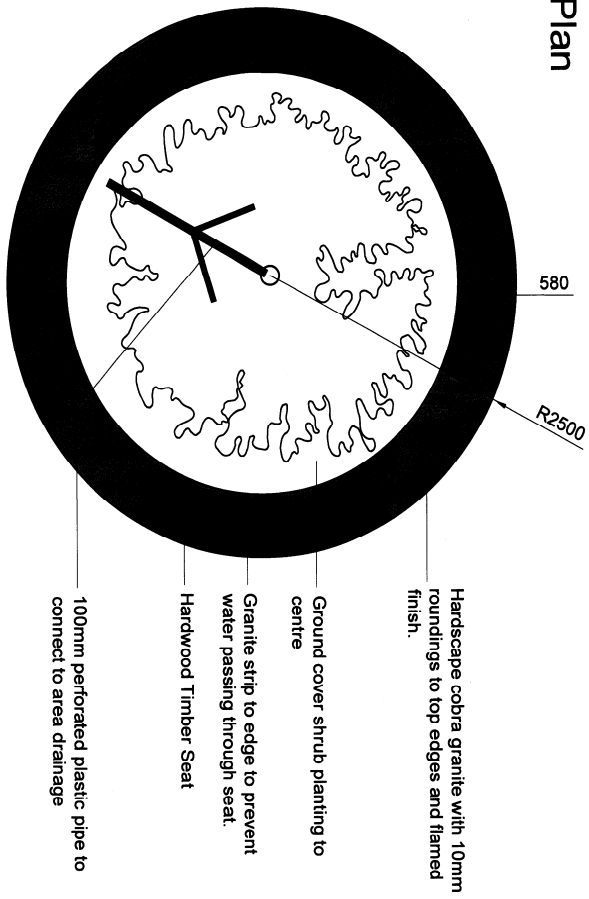
Bank
67
69
71

The Billingham Arms
Hotel

Posts

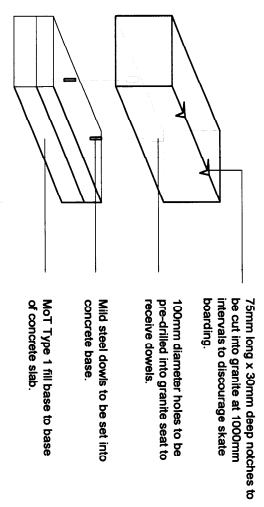
Shelters

Plan



Scale 1:50

Perspective View




Not To Scale

This map is reproduced from Ordnance Survey material with the permission of Ordnance Survey on behalf of the Controller of Her Majesty's Stationery Office. © Crown copyright. Unauthorised reproduction infringes Crown copyright and may lead to prosecution or civil proceedings.
Stockton-on-Tees Borough Council 100023297 2011

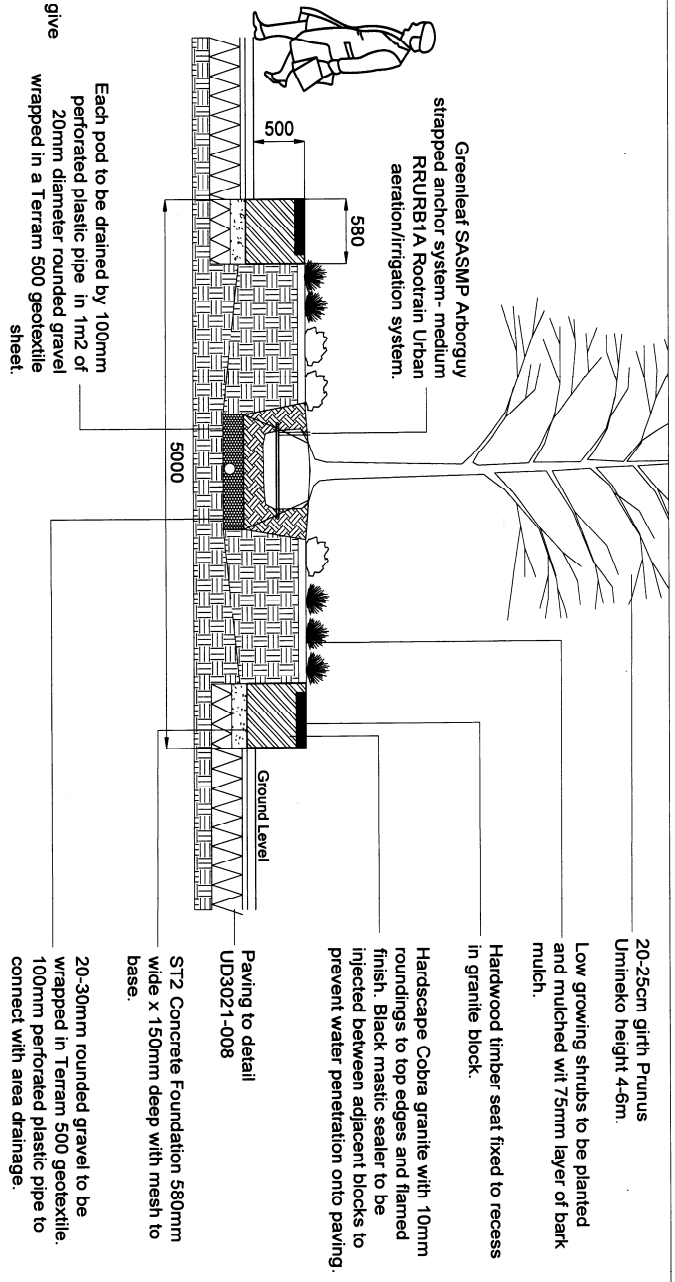
This drawing should not be scaled.
All dimensions must be checked on site and contractor to report any omissions or errors to the contract administrator

NOTES

12/2048



Section



Scale 1:50

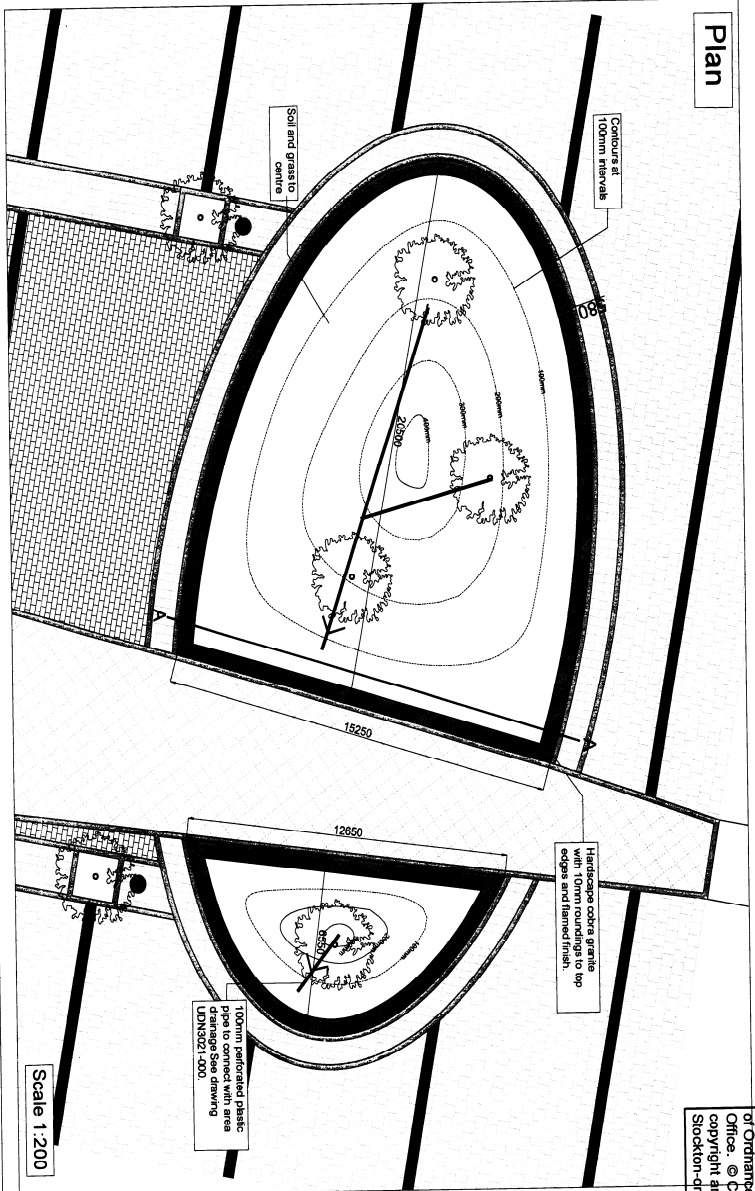
Notes: A height of 500mm is indicated. Timber slats to be inserted into granite slabs to give consistent height.
Outer circumference 15.7m.

Each pod to be drained by 100mm perforated plastic pipe in 1m² of 20mm diameter rounded gravel wrapped in a Terrain 500 geotextile sheet.

Rev	Description	Dwn	Chk	Date
	Drawing Status			
	PRELIMINARY <input type="checkbox"/>			APPROVAL <input checked="" type="checkbox"/>
	INFORMATION <input type="checkbox"/>	TENDER <input type="checkbox"/>	CONSTRUCTION <input type="checkbox"/>	

Stockton-on-Tees BOROUGH COUNCIL	
Development & Neighbourhood Services	
Head of Technical Services Richard McGuckin B.Eng., C.Eng., M.I.C.E. P.O. Box 229, Kingsway House, West Precinct, Billingham, TS23 2YL. Telephone (01642) 393939. E-mail: technicalservices@stockton.gov.uk	
Project Billingham Town Centre Public Realm	
Content Pod Seating Detail	
Date	Dwg No
May 2012	UDN3021-008
Drawn	Scales @ A3
AM	1:50/ NTS
Checked	Rev
PS	

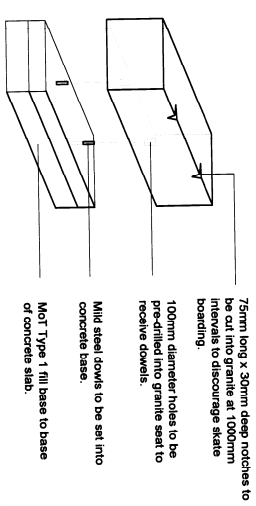
Plan



This map is reproduced from Ordnance Survey material with the permission of Ordnance Survey on behalf of the Controller of Her Majesty's Stationery Office. © Crown copyright. Unauthorised reproduction infringes Crown copyright and may lead to prosecution or civil proceedings.
Stockton-on-Tees Borough Council 100023297 2011

This drawing should not be scaled.
All dimensions must be checked on site and contractor to report any omissions or errors to the contract administrator.

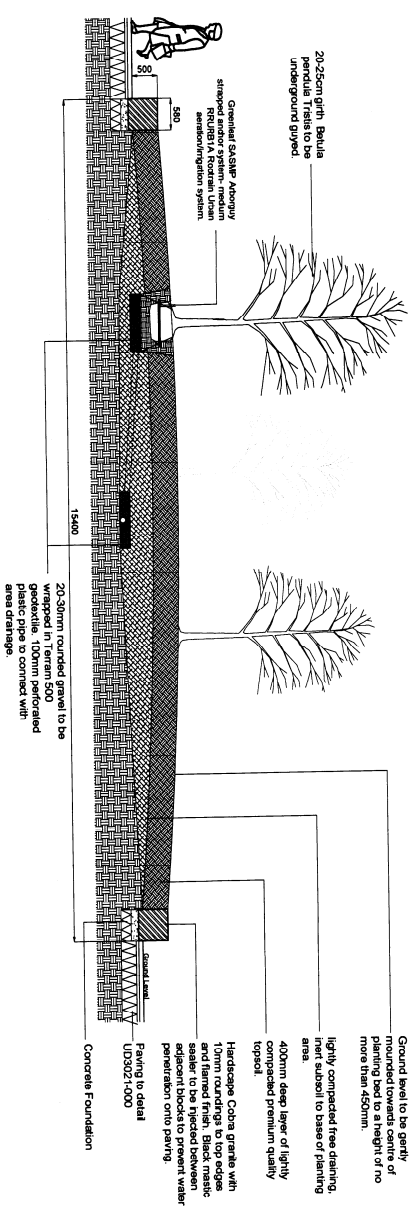
Perspective View



STOCKTON BOROUGH COUNCIL
PLANNING
24 AUG 2012
DATE RECEIVED

Not To Scale

Section A-A



Scale 1:100

Rev	Description	Dwn	Chk	Date
	Drawing Status			
	PRELIMINARY <input type="checkbox"/>			APPROVAL <input checked="" type="checkbox"/>
	INFORMATION <input type="checkbox"/>			TENDER <input type="checkbox"/>
				CONSTRUCTION <input type="checkbox"/>



Stockton-on-Tees
BOROUGH COUNCIL

Development & Neighbourhood Services

Head of Technical Services Richard McGuckin B.Eng., C.Eng., M.I.C.E.
P.O.Box 229 Kingsway House, West Freuch, Billingham, TS23 2YL
Telephone (01642) 393939. E-mail: technicalservices@stockton.gov.uk

Project
Billingham Town Centre

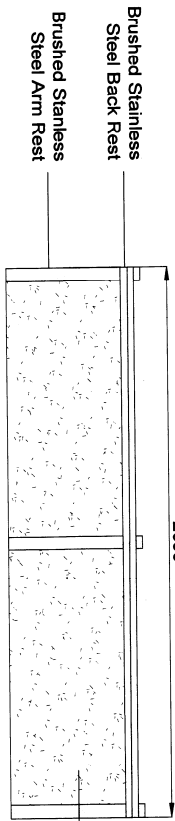
Public Realm

Content
Oval Seating Area Detail

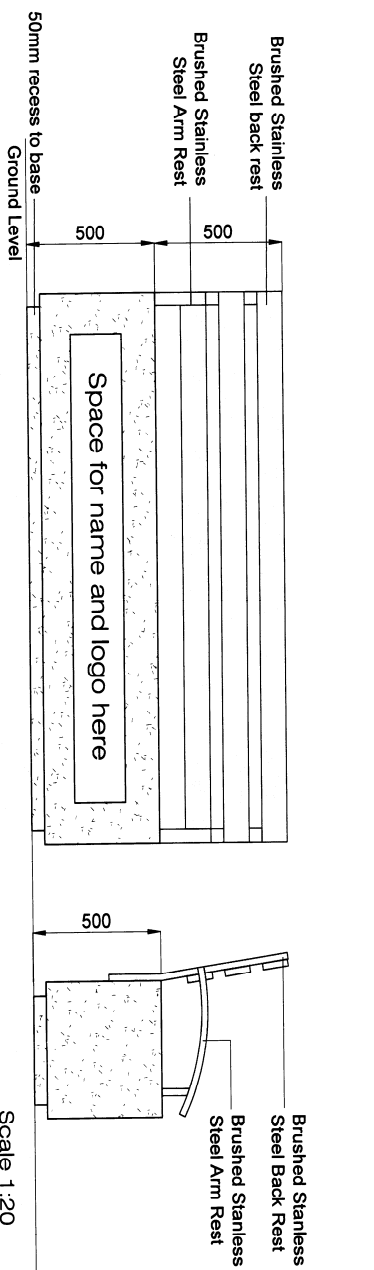
Date	Dwg No.	Rev
May 2012	UDN3021-009	
Drawn AM	Checked PS	Scales @ A3 AS Shown

Granite Bench with Steel Backrest

Plan View



Side Elevation

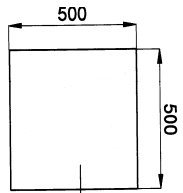


This map is reproduced from Ordnance Survey material with the permission of Ordnance Survey on behalf of the Controller of Her Majesty's Stationery Office. © Crown copyright. Unauthorised reproduction infringes Crown copyright and may lead to prosecution or civil proceedings.
Stockton-on-Tees Borough Council 100023297 2011

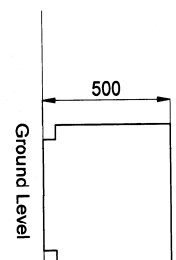
This drawing should not be scaled.
All dimensions must be checked on site and contractor to report any omissions or errors to the contract administrator

Granite Bollard/ Seat

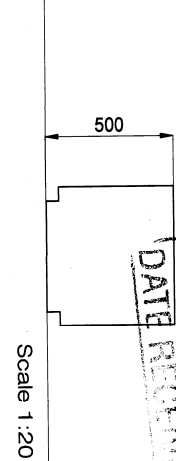
Plan View



Front Elevation




Side Elevation

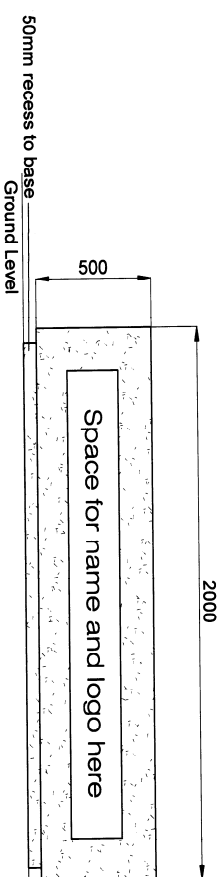


Granite Bench

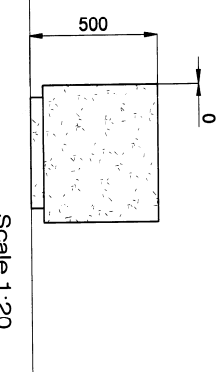
Plan View



Front Elevation



Side Elevation



Hardscape 'Cobra' granite (or equal approved) bench with flamed finish to all faces and 20mm roundings to edges.

Hardscape 'Cobra' granite (or equal approved) bench with flamed finish to all faces and 20mm roundings to edges.



Stockton-on-Tees
BOROUGH COUNCIL

Development & Neighbourhood Services
Head of Technical Services Richard McGuckin B.Eng., C.Eng., M.I.C.E.
P.O.Box 229, Kingsway House, West Frechin, Billingham, TS23 2YL
Telephone 01642 393939. E-mail: technicalservices@stockton.gov.uk

Project: **Billingham Town Centre**
Public Realm
Content: **Granite Bench & Bollard Detail**

Date	Dwg No.	Rev
July 2012	UDN3021-010	
Drawn: AM	Checked: PS	Scales: As Shown

Rev	Description	Dwn	Chk	Date


Drawing Status: PRELIMINARY APPROVAL APPROVAL
 INFORMATION TENDER CONSTRUCTION

This map is reproduced from Ordnance Survey material with the permission of Ordnance Survey on behalf of the Controller of Her Majesty's Stationery Office. © Crown copyright. Unauthorised reproduction infringes Crown copyright and may lead to prosecution or civil proceedings.
 Stockton-on-Tees Borough Council 100023297 2011

This drawing should not be scaled.
 All dimensions must be checked on site and contractor to report any omissions or errors to the contract administrator

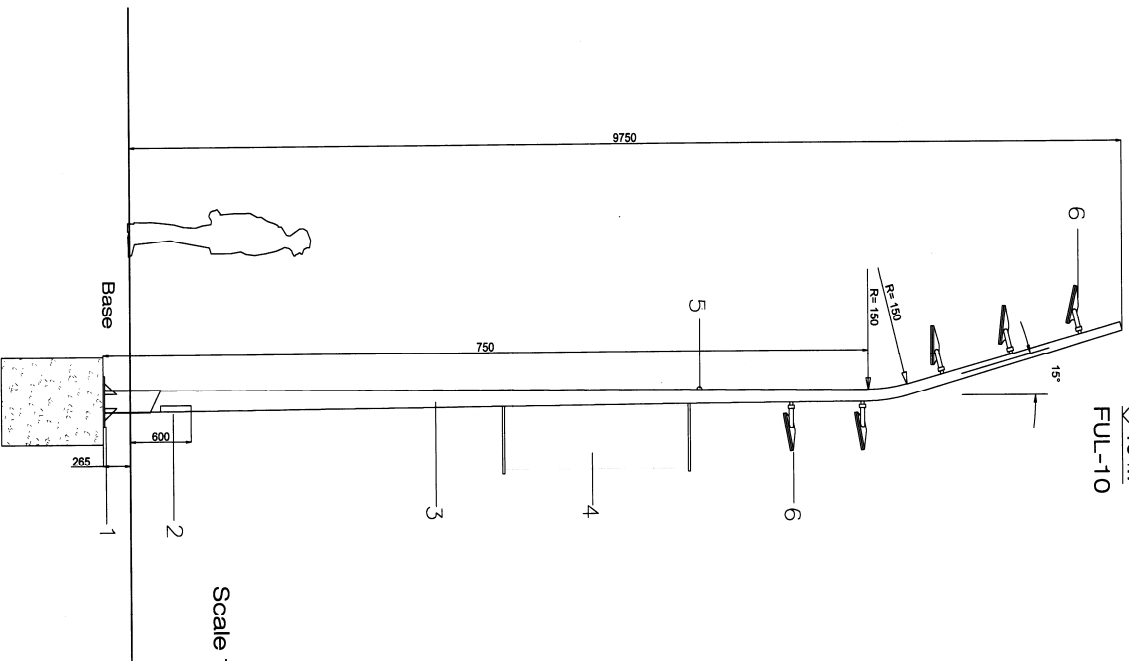
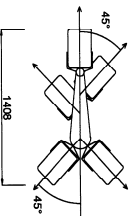
NOTES

12/2048-32



Elevation

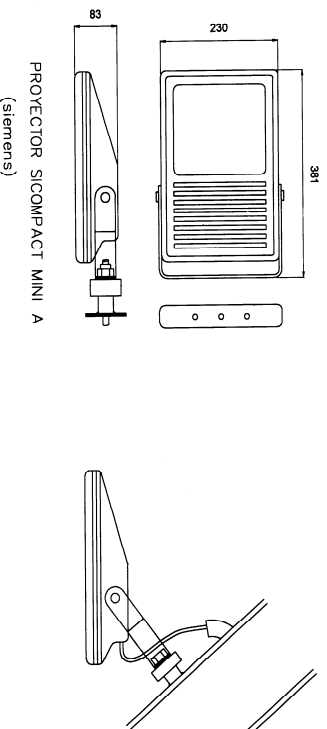
Plan



Labels

1. Base to be bolted to Concrete Foundation 800mm x 1000mm via 4 x 22mm wide bolts
2. Rectangular service hatch.
3. Column- Full 10 -Galvanised steel (wall thickness 5mm)
4. 2 no. Stainless Steel banner arms to support 1800mm x 600mm banners.
5. Power socket for Christmas lights.
6. Luminaire IEP PR-22AE y SIEMENS compact A mini color RAL 9006, reflector aluminio, asymmetric optic. Otros consultar.

Luminaire Detail



Stockton-on-Tees
 BOROUGH COUNCIL



Development & Neighbourhood Services

Head of Technical Services Richard McGuckin B.Eng., C.Eng., M.I.C.E.
 P.O.Box 228, Kingsway House, West Precinct, Billingham, TS23 2YL
 Telephone (01642) 393939. E-mail: technicalservices@stockton.gov.uk

Project: Billingham Town Centre

Public Realm

Content: Lighting Column and Luminaire Detail

Date	Dwg No.	Rev
July 2012	UDN3021-007	
Drawn	Checked	As Shown
AM	PS	

Rev	Description	Dwn	CHK	Date
	Drawing Status			
	PRELIMINARY <input type="checkbox"/>			APPROVAL <input checked="" type="checkbox"/>
	INFORMATION <input type="checkbox"/>			TENDER <input type="checkbox"/>
				CONSTRUCTION <input type="checkbox"/>